


Ghiladhari River – BWTH_PRO_02, Lease Area: 7.50 Ha.

Mine Lease Reference in Chapter 3 of DSR: Table 3.5, S. No 2

Google Image (different time scale with date)



[Signature]
Assistant Forest Officer,
Santhar East Division,
Biswanath Chariali



Minerals: Sand, Gravel, Boulder and Silt

Site Visit Photographs



KML (Coordinates) site



AKO
 Technical Person
 Bishwanath Channel

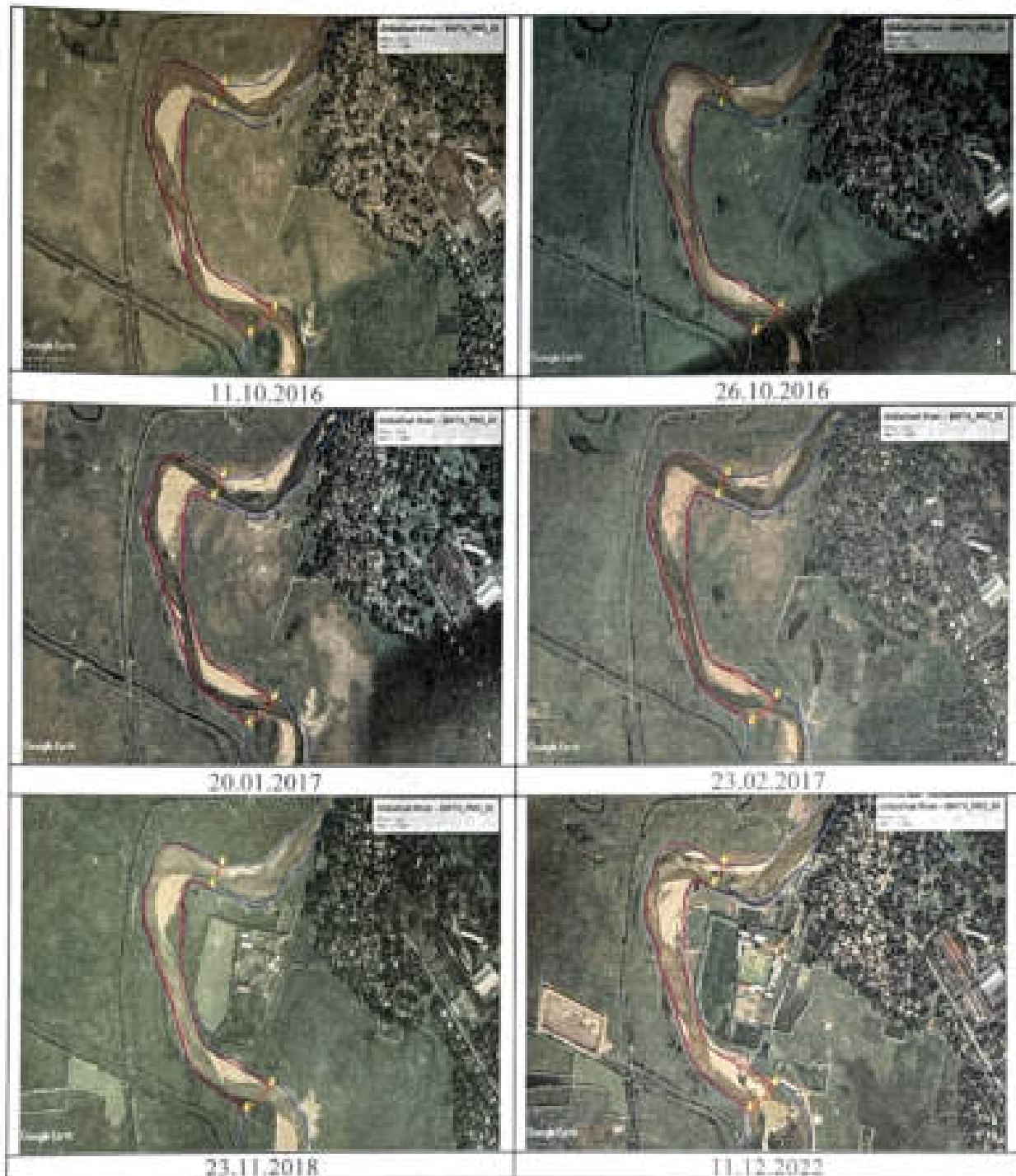


Minerals: Sand, Gravel, Boulder and Silt

Ghiladhari River – BWTH_PRO_03, Lease Area: 4.71 Ha.

Mine Lease Reference in Chapter 3 of DSR: Table 3.5, S. No 3

Google Image (different time scale with date)



[Handwritten Signature]
Regional Forest Officer,
Dumkora East Division,
Biswanath Chariali



Minerals: Sand, Gravel, Boulder and Clay

Site Visit Photographs



KML (Coordinates) site



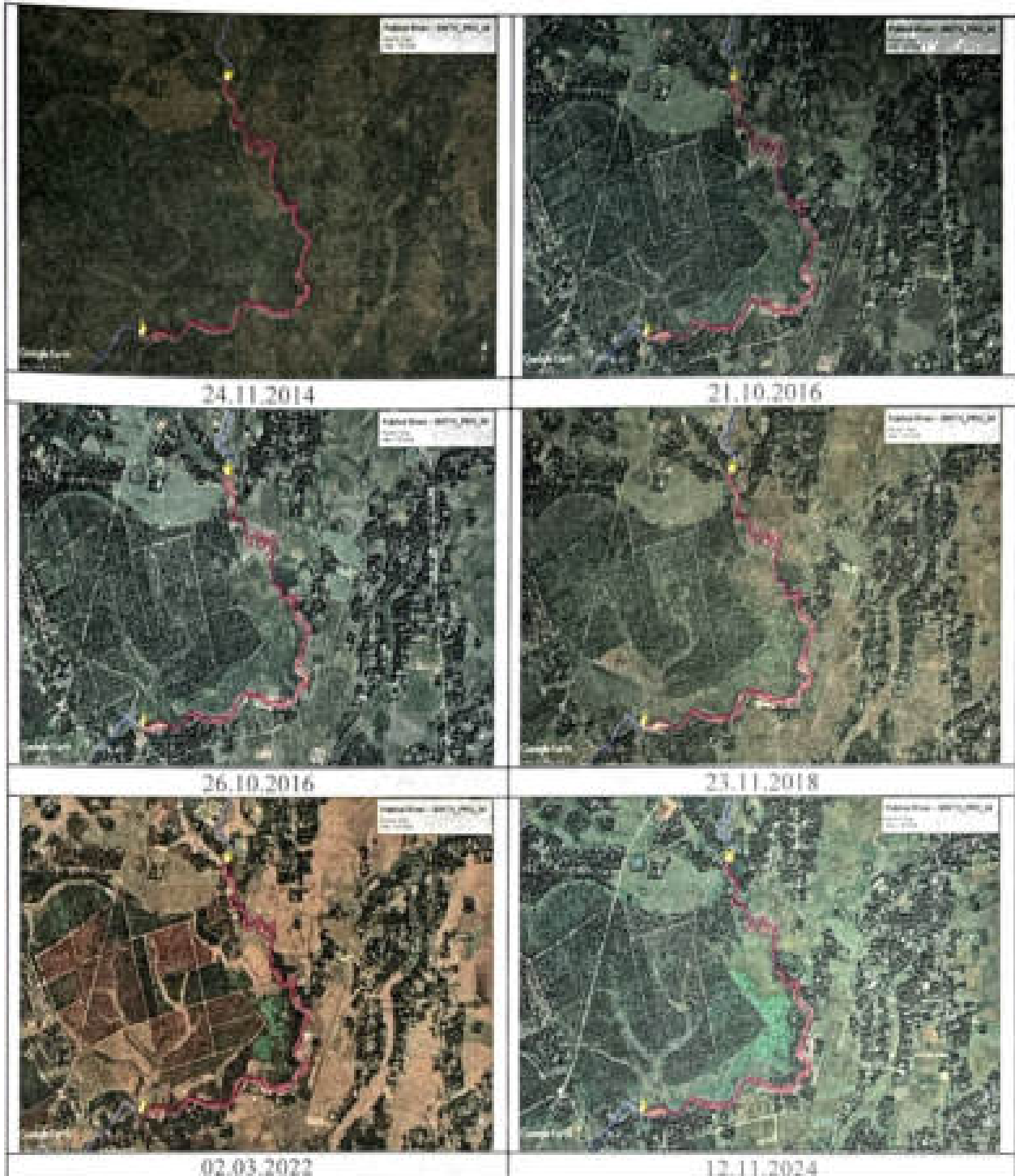
[Handwritten Signature]
 District Forest Officer,
 Biswanath East Division,
 Biswanath Chariali

Minerals: Sand, Gravel, Boulder and Clay

Pabhoi River – BWTH_PRO_04, Lease Area: 4.94 Ha.

Mine Lease Reference in Chapter 3 of DSR: Table 3.5, S. No 4

Google Image (different time scale with date)



P.P.S.
Joint Forest Officer,
Dongpur East Division,
Biswanath Charollai

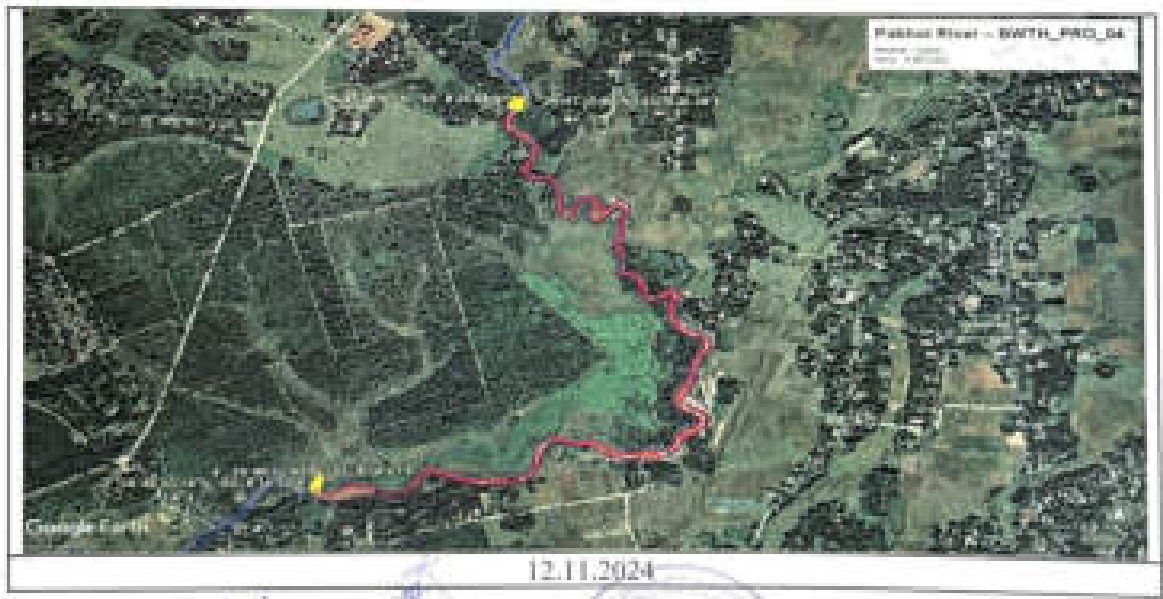


Minerals: Sand, Gravel, Boulder and Silt

Site Visit Photographs



KML (Coordinates) site



Handwritten signature
Regional Forest Officer
Santipur East Division
Biswanath Chariali

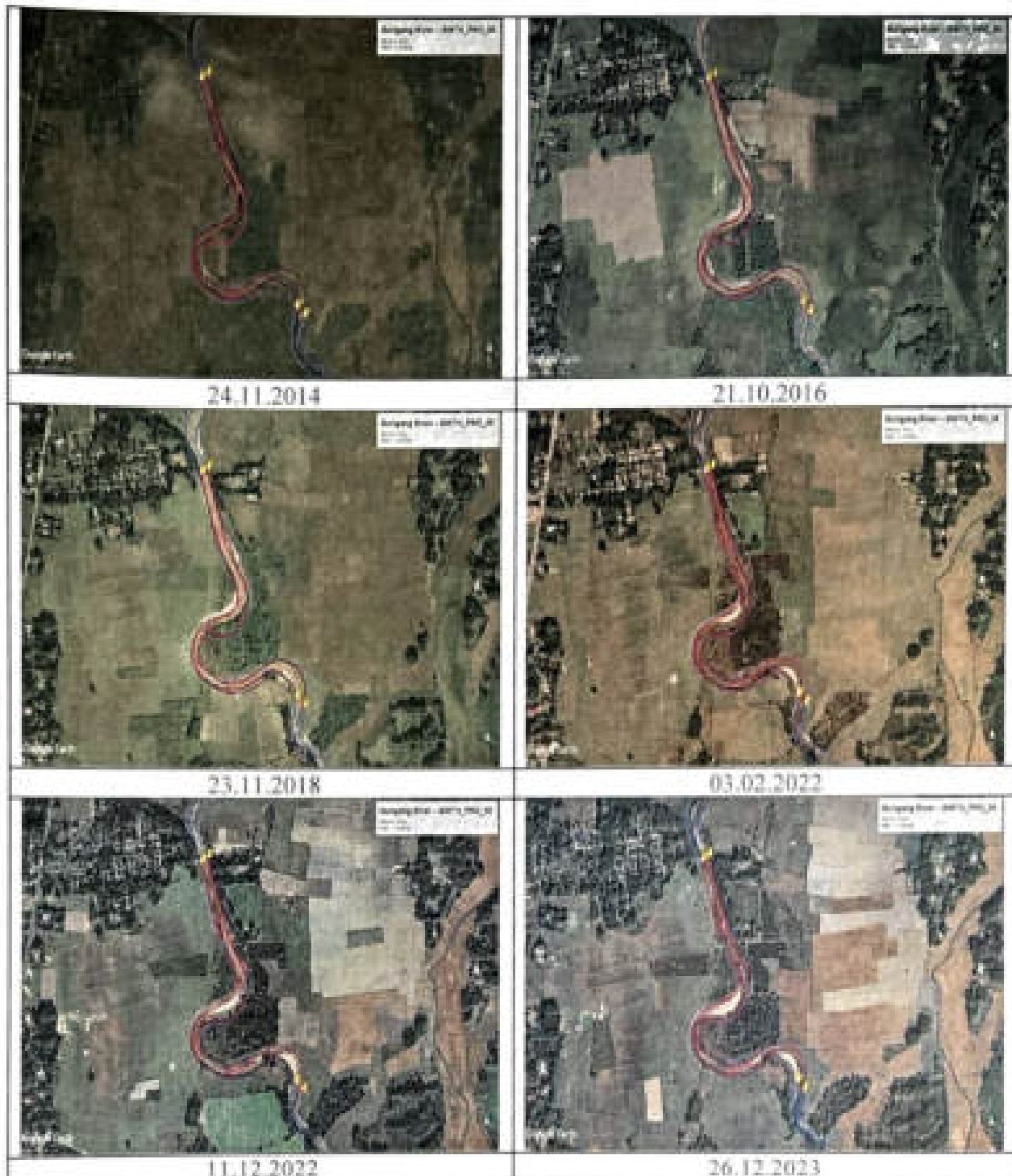
Minerals: Sand, Gravel, Boulder and Silt



Burigang River – BWTH_PRO_05, Lease Area: 1.70 Ha.

Mine Lease Reference in Chapter 3 of DSR: Table 3.5, S. No 5

Google Image (different time scale with date)



Asa
Assistant Forest Officer,
Contour East Division
Biswanath Charidull



Minerals: Sand, Gravel, Boulder and Silt

Site Visit Photographs



KML (Coordinates) site




[Handwritten Signature]
 Chief Forest Officer
 Jorhat East Division
 Biswanath Chariali

Minerals: Sand, Gravel, Boulder and Silt

Burigang River – BWTH_PRO_06, Lease Area: 12.30 Ha.

Mine Lease Reference in Chapter 3 of DSR: Table 3.5, S. No 6

Google Image (different time scale with date)




B.S.
The District Forest Officer,
Jorhat East Division
Glewath Chariali



Minerals: Sand, Gravel, Boulder and Silt

Site Visit Photographs



15.11.2024



15.11.2024



15.11.2024



15.11.2024

KML (Coordinates) site



26.12.2023

[Handwritten Signature]
Professional Forest Officer,
Bongour East Division,
Diswanath Chariali




Minerals: Sand, Gravel, Boulder and Silt

Borgang River –BWTH_PRO_07, Lease Area: 12.30 Ha.

Mine Lease Reference in Chapter 3 of DSR: Table 3.5, S. No 7

Google Image (different time scale with date)



ha
Forest Officer,
Sonitpur East Division
Biswanath Chariali



Minerals: Sand, Gravel, Boulder and Silt

KML (Coordinates) site



[Signature]
Joint Forest Officer,
Sondpur East Division
Biswanath Charmai




Minerals: Sand, Gravel, Boulder and Silt

Borgang River - BWTH_PRO_09, Lease Area: 18.40 Ha.

Mine Lease Reference in Chapter 3 of DSR: Table 3.5 S. No 9

Google Image (different time scale with date)



[Signature]
Joint Forest Officer,
Sonitpur East Division
Biswanath Chariali



Site Visit Photographs



KML (Coordinates) site



[Handwritten Signature]
Geological Survey Officer,
Biswanath District Division,
Dispur, Assam




Minerals: Sand, Gravel, Boulder and Silt

Borgang River BWTH_PRO_10, Lease Area: 12.20 Ha.

Mine Lease Reference in Chapter 3 of DSR: Table 3.5, S. No 10

Google Image (different time scale with date)



A/A
Sub-Regional Forest Officer,
Kongpar Ekast Division,
Biswanath Charmai



Minerals: Sand, Gravel, Boulder and Silt

Site Visit Photographs



KML (Coordinates) site



Signature
 The Joint Forest Officer,
 Gondpur East Division,
 Biswanath Chariali




Minerals: Sand, Gravel, Boulder and Silt

Borgang River -BWTH_PRO_11, Lease Area: 11.50 Ha.

Mine Lease Reference in Chapter 3 of DSR: Table 3.5, S. No 11

Google Image (different time scale with date)



P. J.
Assistant Forest Officer,
Canitpur East Division
Biswanath Charidol



Minerals: Sand, Gravel, Boulder and Silt

KML (Coordinates) site



MA
Additional Forest Officer,
Sondpur East Division
Biswanath Chariali




Minerals: Sand, Gravel, Boulder and Silt

Borgang River - BWTH_PRO_12, Lease Area: 10.30 Ha.

Mine Lease Reference in Chapter 3 of DSR: Table 3.5, S. No 12

Google Image (different time scale with date)



A.K.
District Mineral Officer,
Biswanath East Division,
Biswanath Chariali



Site Visit Photographs



KML (Coordinates)-site



[Handwritten Signature]
Joint Project Officer
Simpur East Division
Biswanath District




Minerals: Sand, Gravel, Boulder and Silt

Borgang River - BWTH_PRO_13, Lease Area: 3.23 Ha.

Mine Lease Reference in Chapter 3 of DSR: Table 3.5, S. No 13

Google Image (different time scale with date)



[Handwritten Signature]
Joint Forest Officer,
Bongaigaon Forest Division,
Bongaigaon




Site Visit Photographs




15.11.2024

15.11.2024



15.11.2024



15.11.2024

KML. (Coordinates) site



24.01.2024

[Signature]
District Survey Officer
Geological Survey Division
Biswanath District



Buroi River - BWTH_PRO_15, Lease Area: 29.00 Ha.

Mine Lease Reference in Chapter 3 of DSR: Table 3.5, S. No 15

Google Image (different time scale with date)



[Handwritten Signature]
District Officer,
Mongpur East Division,
Biswanath Chariali



Minerals: Sand, Gravel, Boulder and Silt

Site Visit Photographs



KML (Coordinates) site



[Signature]
 Additional Forest Officer
 Santipur East Division
 Biswanath Chariali




Minerals: Sand, Gravel, Boulder and Silt

Buroi River - BWTH_PRO_16, Lease Area: 69.60 Ha.

Mine Lease Reference in Chapter 3 of DSR: Table 3.5, S. No 16

Google Image (different time scale with date)



Handwritten signature
Sondur Forest Officer,
Biswanath Division



Minerals: Sand, Gravel, Boulder and Silt

Site Visit Photographs



KML (Coordinates) site



Handwritten signature
 District Survey Officer
 Geology & Mining Division
 Assam State




Minerals: Sand, Gravel, Boulder and Silt

Buroi River - BWTH_PRO_17, Lease Area: 13.20 Ha.

Mine Lease Reference in Chapter 3 of DSR: Table 3.5, S. No 17

Google Image (different time scale with date)



D.A.
District Survey Officer,
Onitpur East Division,
Biswanath District



Minerals: Sand, Gravel, Boulder and Silt

Site Visit Photographs



KML (Coordinates) site



[Handwritten Signature]
District Survey Officer
Geological Survey Division
Biswanath Chariali




Minerals: Sand, Gravel, Boulder and Silt

Buroi River –BWTH_PRO_18, Lease Area: 10.10 Ha.

Mine Lease Reference in Chapter 3 of DSR: Table 3.5, S. No 18

Google Image (different time scale with date)



[Signature]
Forest Officer,
Biswanath East Division,
Biswanath Chariali

Minerals: Sand, Gravel, Boulder and Silt



Site Visit Photographs



KML (Coordinates) site



[Handwritten Signature]
 Project Director, District Survey
 Dibrugarh District, Assam


Minerals: Sand, Gravel, Boulder and Silt



Buroi River – BWTH_PRO_19, Lease Area: 38.00 Ha.

Mine Lease Reference in Chapter 3 of DSR: Table 3.5, S. No 19

Google Image (different time scale with date)



Signature
District Forest Officer,
Golapbar Ebas Division,
Biswanath Chariali



Minerals: Sand, Gravel, Boulder and Silt

Site Visit Photographs



KML (Coordinates) site



[Handwritten Signature]
District Survey Office
Changpar East Division
Biswanath Chariali




Minerals: Sand, Gravel, Boulder and Silt

Buroi River – BWTH_PRO_20, Lease Area: 31.60 Ha.

Mine Lease Reference in Chapter 3 of DSR: Table 3.5, S. No 20

Google Image (different time scale with date)



146
Joint Forest Officer,
Bongpur East Division
Silchar



Minerals: Sand, Gravel, Boulder and Silt


Site Visit Photographs




16.11.2024



16.11.2024



16.11.2024



16.11.2024

KML (Coordinates) site



13-12-2023

[Handwritten Signature]
District Survey Officer
Geological Survey of India
Dispur, Assam




Minerals: Sand, Gravel, Boulder and Silt

Buroi River BWTH_PRO_21, Lease Area: 12.00 Ha.

Mine Lease Reference in Chapter 3 of DSR: Table 3.5, S. No 21

Google Image (different time scale with date)



146
Joint Forest Officer
Biswanath East Division
Biswanath Charidol



Minerals: Sand, Gravel, Boulder and Silt

KML (Coordinates) site



Handwritten signature
Supt. Engineer
Biswanath Division
Dispur, Assam

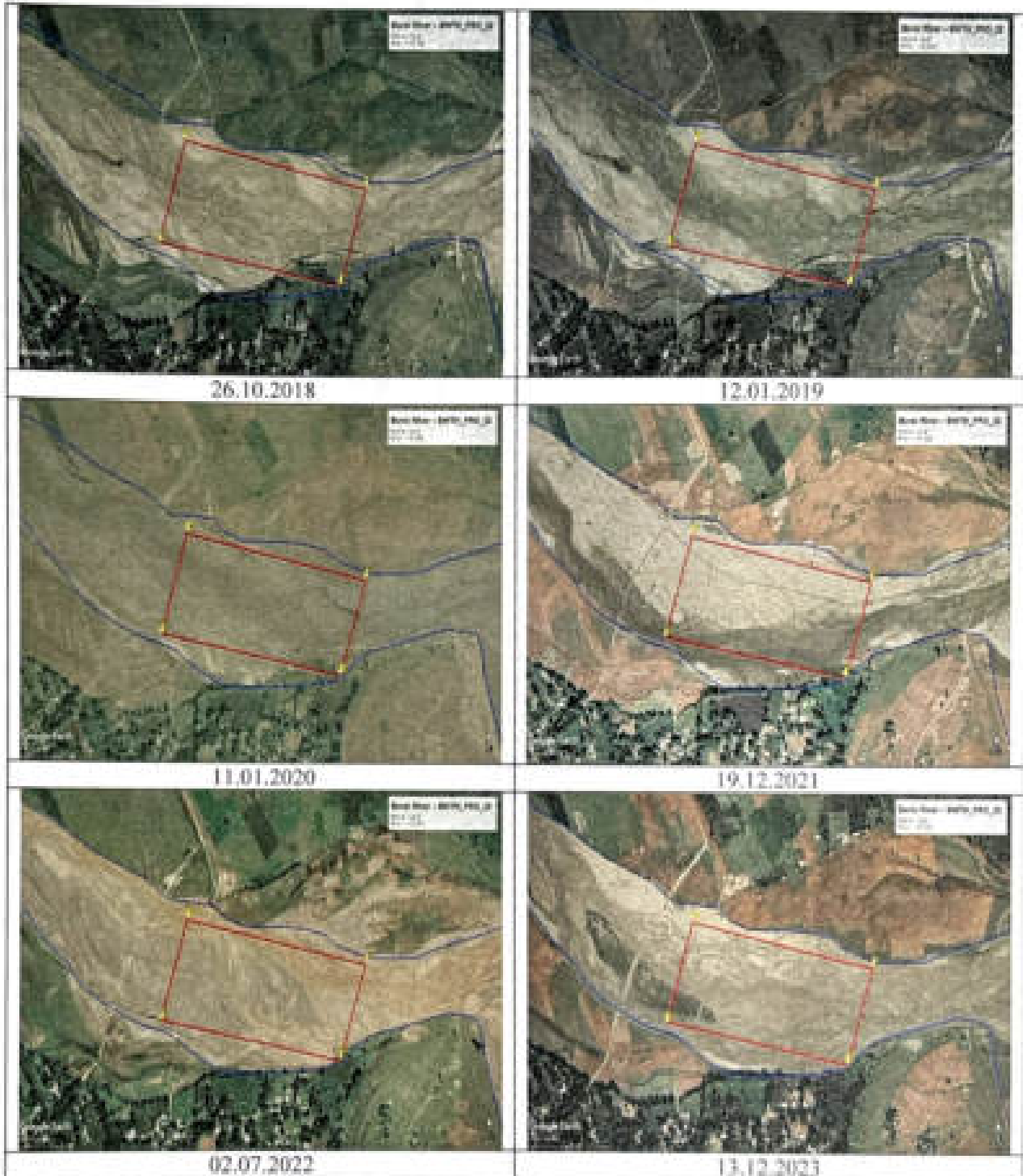


Minerals: Sand, Gravel, Boulder and Silt

Buroi River –BWTH_PRO_22, Lease Area: 11.40 Ha.

Mine Lease Reference in Chapter 3 of DSR: Table 3.5, S. No 22

Google Image (different time scale with date)



(Signature)
Forest Officer,
Contour East Division,
Biswanath Chariali



Minerals: Sand, Gravel, Boulder and Silt

KML (Coordinates) site



[Signature]
District Survey Officer
Geological Survey of India
Biswanath District




Minerals: Sand, Gravel, Boulder and Silt

Brahmajan River – BWTH_PRO_23, Lease Area: 5.26 Ha.

Mine Lease Reference in Chapter 3 of DSR: Table 3.5, S. No 23

Google Image (different time scale with date)



[Handwritten Signature]
Inspector, Survey Division
Biswanath Chariali



Minerals: Sand, Gravel, Boulder and Silt

Site Visit Photographs



KML (Coordinates) site



AP
C:\Users\...
Bokulganj East Division
Biswanath District




Minerals: Sand, Gravel, Boulder and Silt

Tarajuli River –BWTH_PRO_01, Lease Area: 3.13 Ha.

Mine Lease Reference in Chapter 3 of DSR: Table 3.6, S. No 1

Google Image (different time scale with date)



AS
 Joint District Survey Officer,
 Joint River Survey Division,
 Biswanath District



Minerals: Sand, Gravel, Boulder and Silt

KML (Coordinates) site




[Handwritten Signature]
Assistant Surveyor
Biswanath District



Borgang River - BWTH_PRO_08, Lease Area: 32.20 Ha.

Mine Lease Reference in Chapter 3 of DSR: Table 3.6, S. No 8

Google Image (different time scale with date)



Signature
T. C. Das
T. C. Das Officer,
Mining East Division,
Biswanath Chariali



Site Visit Photographs



KML (Coordinates) site



140
Geological Survey of India
Jorhat Field Division
Biswanath Circle




Minerals: Sand, Gravel, Boulder and Silt

Borgang River –BWTH_PRO_14, Lease Area: 13.00 Ha.

Mine Lease Reference in Chapter 3 of DSR: Table 3.6, S. No 14

Google Image (different time scale with date)



12/30
District Survey Officer,
Biswanath District
Assam State



KML (Coordinates) site



AP
District Survey Officer
Comptroller of Accounts
Biswanath District




Minerals: Sand, Gravel, Boulder and Silt

Borgang River –BWTH_PRO_28, Lease Area: 5.77 Ha.

Mine Lease Reference in Chapter 3 of DSR: Table 3.6, S. No 28

Google Image (different time scale with date)



[Signature]
Officer
Jointpur East Division
Biswanath District



KML (Coordinates) site



[Handwritten Signature]
Sub-Divisional Survey Officer,
Geography & Survey Division,
Biswanath District




Minerals: Sand, Gravel, Boulder and Silt

Borgang River - BWTH_PRO_29, Lease Area: 6.89 Ha.

Mine Lease Reference in Chapter 3 of DSR: Table 3.6, S. No 29

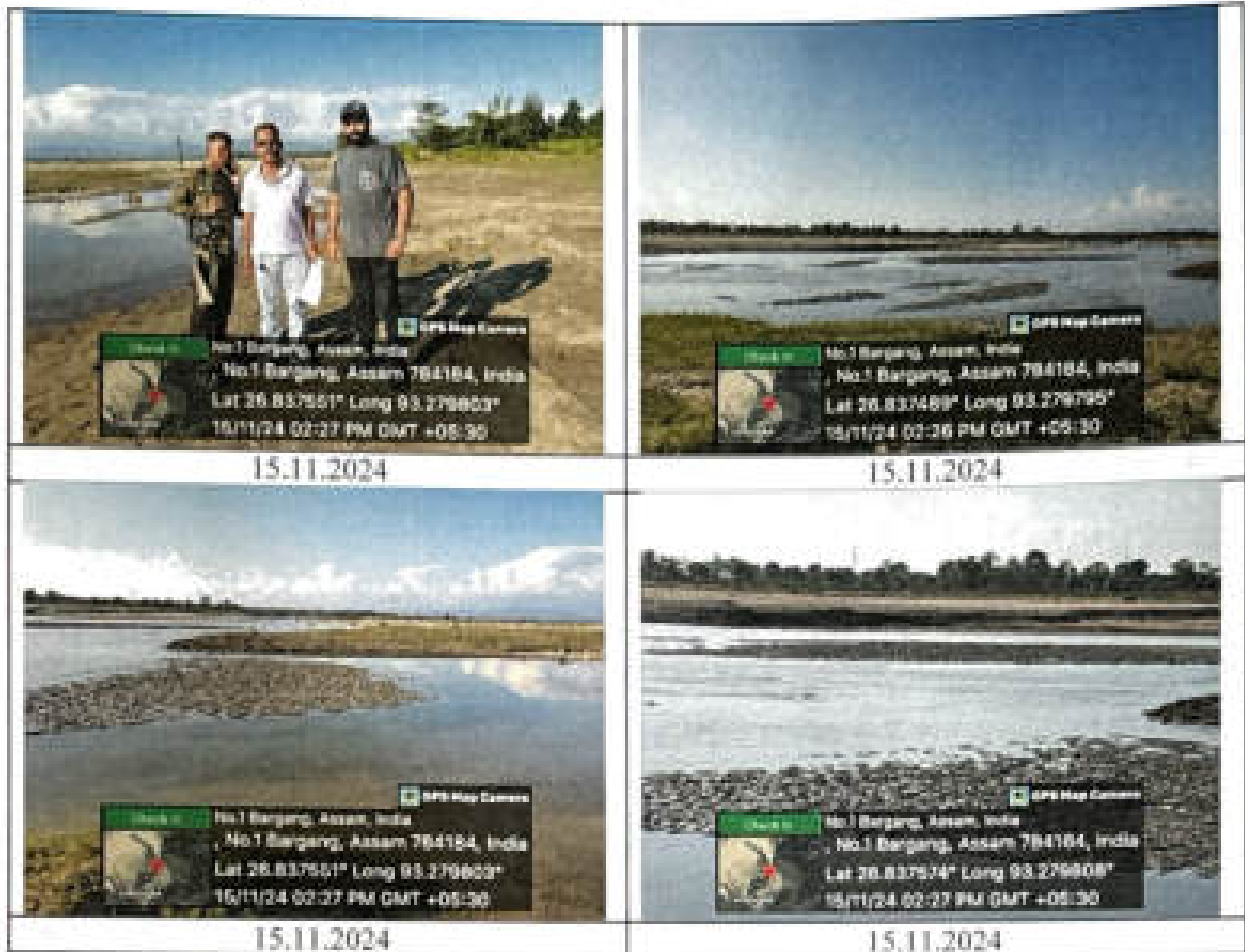
Google Image (different time scale with date)



Handwritten signature
Joint Director
Mineral Exploration Division
Biswanath District



Site Visit Photographs



KML (Coordinates) site



[Handwritten signature]
 District Survey Officer
 Geological Survey Division
 Biswanath District




Minerals: Sand, Gravel, Boulder and Silt

Satrang River – BWTH_PRO_24, Lease Area-1.14 Ha.

Mine Lease Reference in Chapter 3 of DSR: Table 3.7, S. No 24

Google Image (different time scale with date)



[Signature]
District Officer,
Monsipur East Division,
Dowernath Chariali



Minerals: Sand, Gravel, Boulder and Silt

Site Visit Photographs



KML (Coordinates) site



DA
District Survey Office
Golpara Road, Dibrugarh
Assam




Minerals: Sand, Gravel, Boulder and Silt

Solengi River – BWTH_PRO_25, Lease Area: 7.00 Ha.

Mine Lease Reference in Chapter 3 of DSR: Table 3.7, S. No 25

Google Image (different time scale with date)



[Handwritten Signature]
Joint Forest Officer,
Molting East Division,
Biswanath Chariali



Site Visit Photographs



KML (Coordinates) site



[Handwritten signature]
Geologist
Biswanath District




Minerals- Sand, Gravel, Boulder and Silt

Solengi River – BWTH_PRO_26, Lease Area: 15.50 Ha.

Mine Lease Reference in Chapter 3 of DSR: Table 3.7, S. No 26

Google Image (different time scale with date)



Handwritten signature
Forest Officer
Monitor East Division
Glaswanth Charay



Site Visit Photographs



KML (Coordinates) site



142
Geological Survey of India
Geological Survey of India
Geological Survey of India




Minerals: Sand, Gravel, Boulder and Silt

Solengi River – BWTH_PRO_27, Lease Area: 4.87 Ha.

Mine Lease Reference in Chapter 3 of DSR: Table 3.7, S. No 27

Google Image (different time scale with date)



R.P.
Joint Survey Officer,
Biswanath District
Biswanath Charit



Minerals: Sand, Gravel, Boulder and Silt

Site Visit Photographs



KML (Coordinates) site



40
 Geological Survey of India
 Soil & Water Resources Division
 Assam Region
 Dispur, Assam

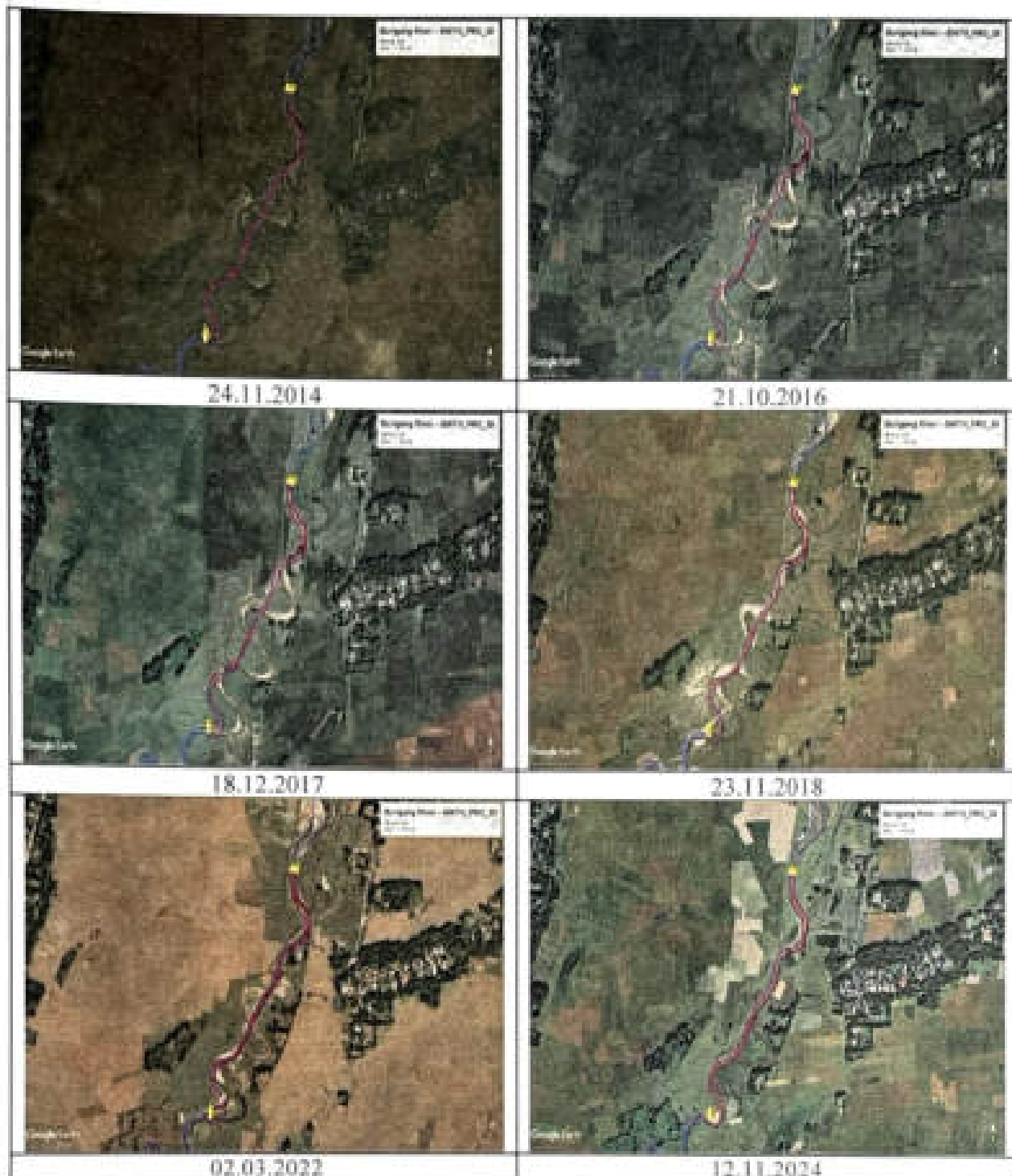


Minerals: Sand, Gravel, Boulder and Silt

Burigang River – BWTH_PRO_30, Lease Area: 1.10 Ha.

Mine Lease Reference in Chapter 3 of DSR: Table 3.7, S. No 30

Google Image (different time scale with date)



[Handwritten signature]
District Survey Officer
Mineral Survey Division
Biswanath District



Minerals: Sand, Gravel, Boulder and Silt

Site Visit Photographs



KML (Coordinates) site



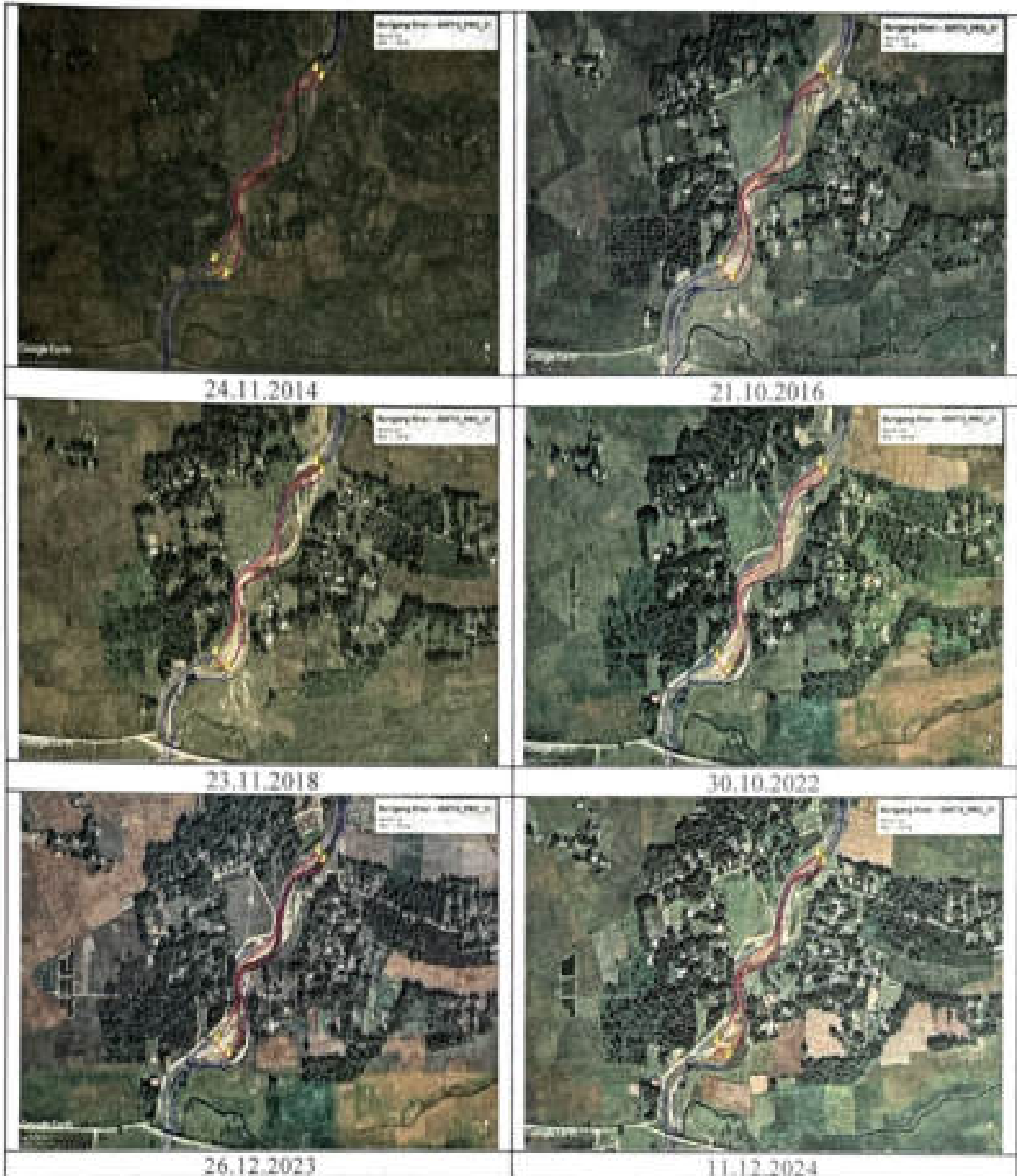
[Handwritten Signature]
The District Survey Officer,
Geological Survey Division,
Biswanath Charaibari



Burigang River – BWTH_PRO_31, Lease Area: 1.10 Ha.

Mine Lease Reference in Chapter 3 of DSR: Table 3.7, S. No 31

Google Image (different time scale with date)



Handwritten signature
District Survey Officer,
Mineral Lease Division,
Dispur (Central)



Site Visit Photographs



KML (Coordinates) site



Handwritten signature
District Survey Officer
Biswanath District
Assam

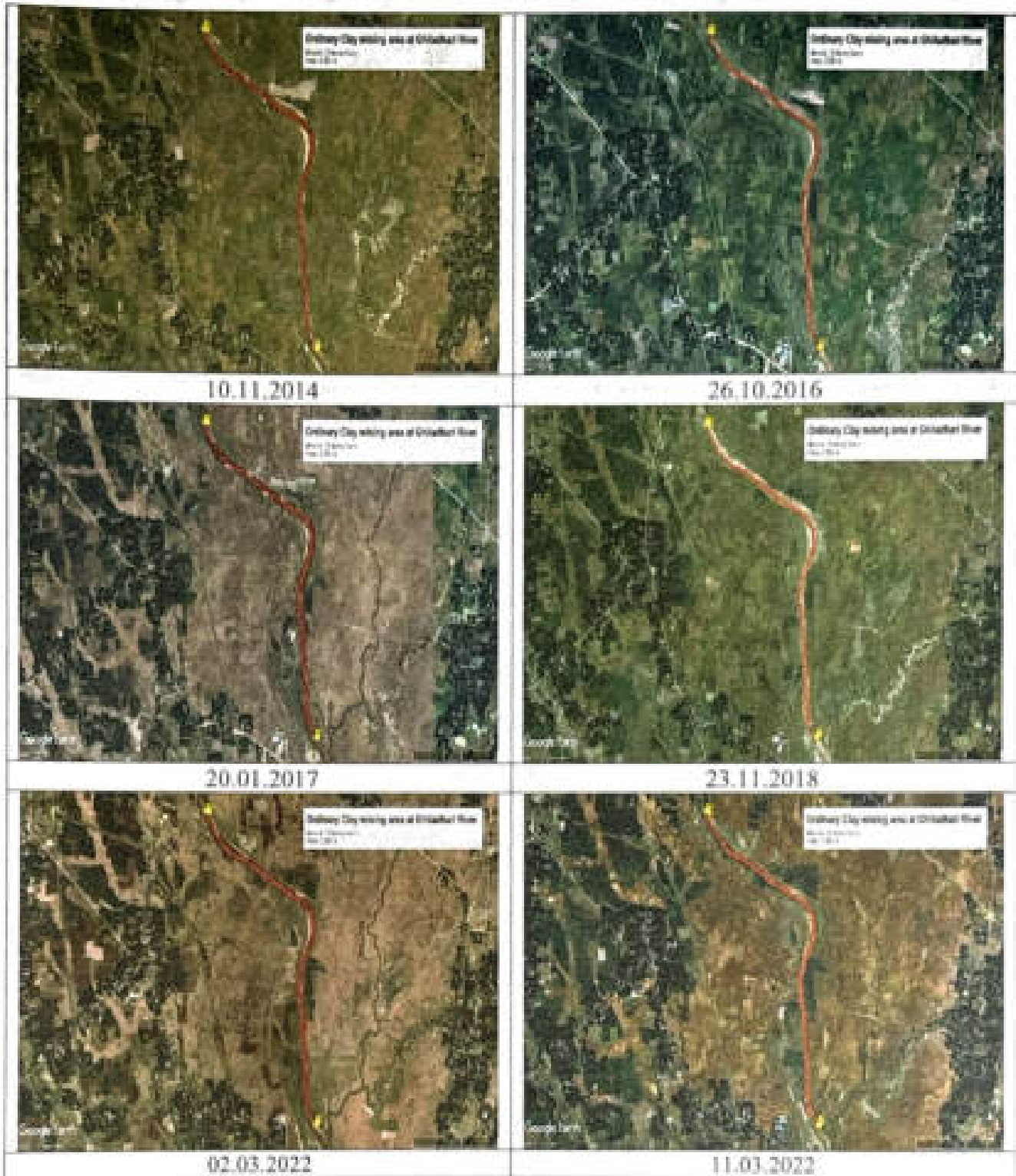


Minerals: Sand Gravel, Boulder and Silt

Ghiladhari River- Ordinary Clay mining area at Ghiladhari River, Lease Area:3.83 Ha.

Mine Lease Reference in Chapter 3 of DSR: Table 3.8, S. No 5

Google Image (different time scale with date)



[Signature]
Forest Officer,
Chalkpur East Division,
Biswanath Chariali



KML (Coordinates) site



B.K.
District Survey Officer,
Geological Survey Division,
Biswanath Circle

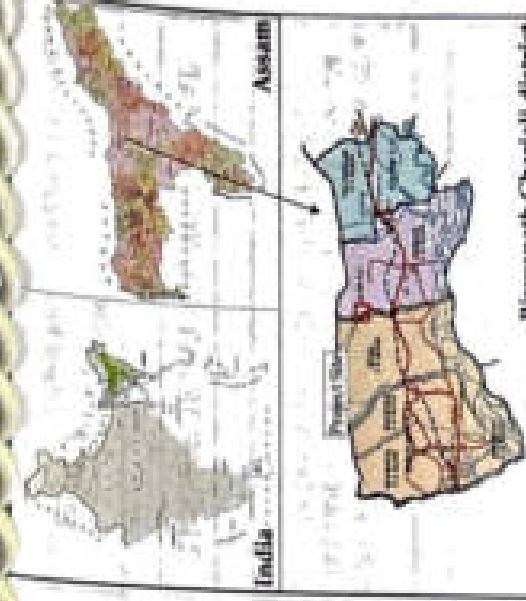
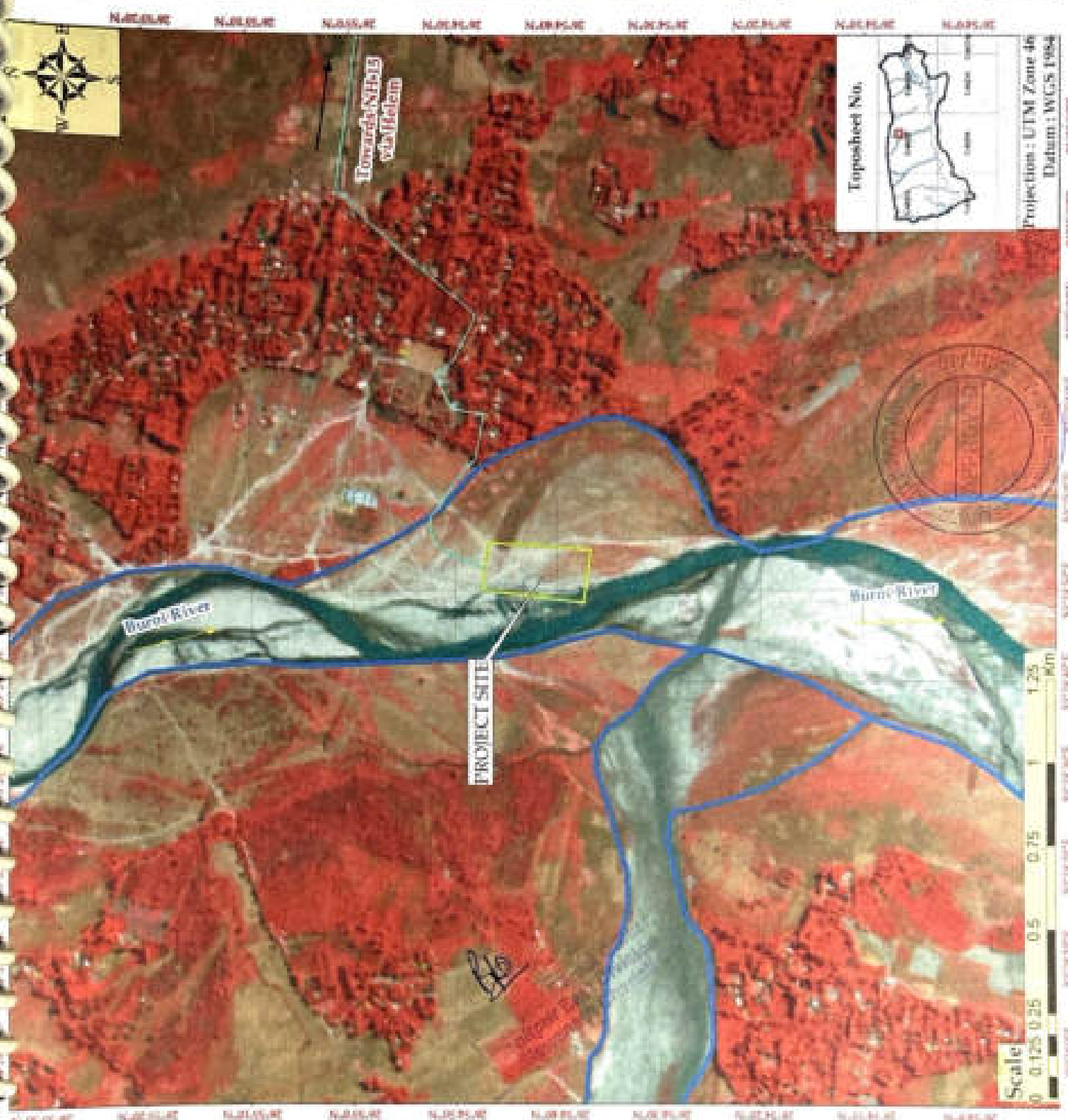


Minerals: Sand, Gravel, Boulder and Silt

TRANSPORTATION MAPS

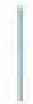


8/10
Street Officer,
Midpur East Division
Bhawanipatna Chhatrapati





Biswanath Chariali district

Legend

-  Transportation Route
-  Project Site
-  River

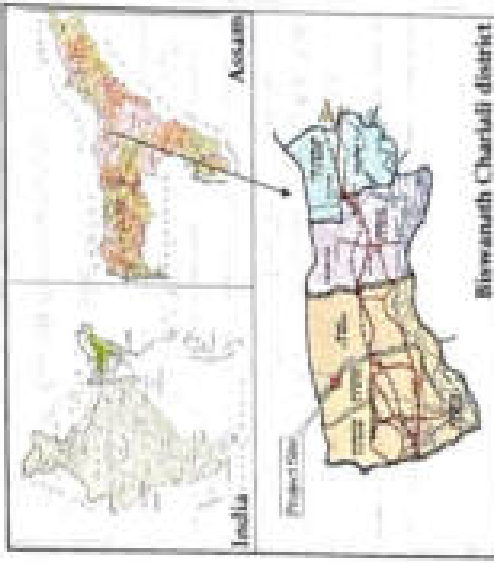
BUREAU OF SAND GRAVEL MAHAL NO.3
DISTRICT: BISWANATH CHARIALI, ASSAM
(AREA ALLOTTED: 490 HECTARES)

TRANSPORTATION ROUTE MAP

Prepared by



Gabelli Environmental Laboratory



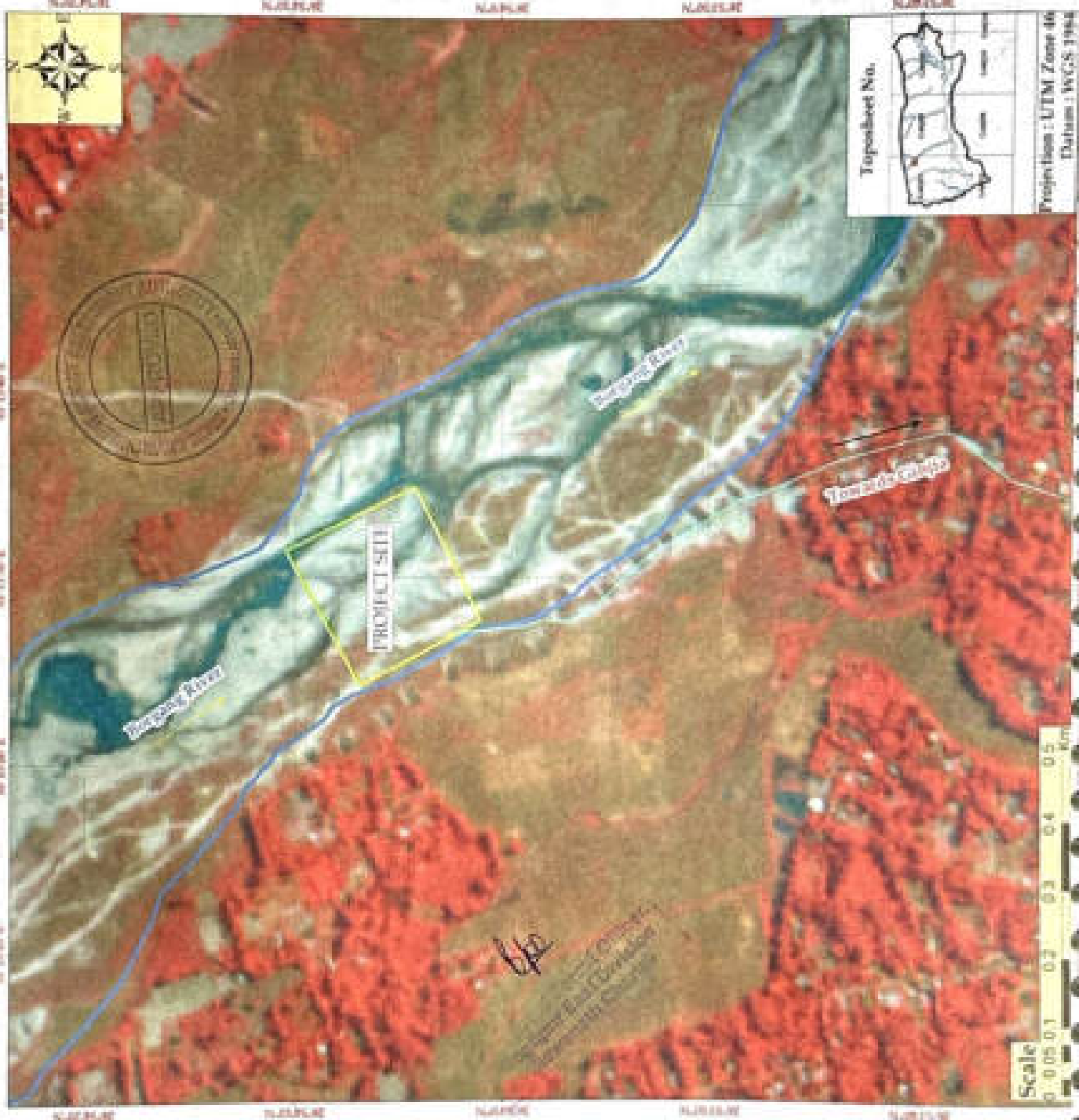
Legend

- Transportation Route
- ▭ Project Site
- ▭ River

**BORGANG BOULDER SAND GRAVEL MCA NO.6
DISTRICT : BISHWANATH CHARIALI , ASSAM
(AREA ALLOTTED : 480 HECTARES)**

TRANSPORTATION ROUTE MAP

Prepared by
 Gaheli Environmental Laboratory



**SITE VISIT PHOTOGRAPHS BY
THE MEMB
ERS OF DISTRICT DSR
COMMITTEE**


Handwritten signature
District Officer,
East Division
Health Chemical



SITE VISIT BY DSR COMMITTEE- BISWANATH



Handwritten signature
District Survey Committee Officer,
Biswanath District
Assam State



Minerals: Sand, Gravel, Boulder and Silt



[Handwritten Signature]
Joint Forest Officer
Joint Forest Officer
Joint Forest Officer





[Handwritten Signature]
District Survey Officer,
Biswanath District
Dissemination Channel





Handwritten signature
 Project Officer,
 Smitpur East Division,
 Dispuram Chariali






[Signature]
Joint Project Officer,
Geological Survey of India,
Biswanath District






 District Project Officer,
 Geology Dept.,
 Biswanath District





[Handwritten Signature]
 District Engineer
 Sonitpur East Division
 Jhilmarnah Channel





Handwritten signature
District Survey Officer,
Biswanath Division,
Biswanath District





(Signature)
 District Survey Officer,
 Jointly East Division,
 Dispur, Assam





[Signature]
 District Survey Officer,
 Geology East Division,
 Biswanath Chariali





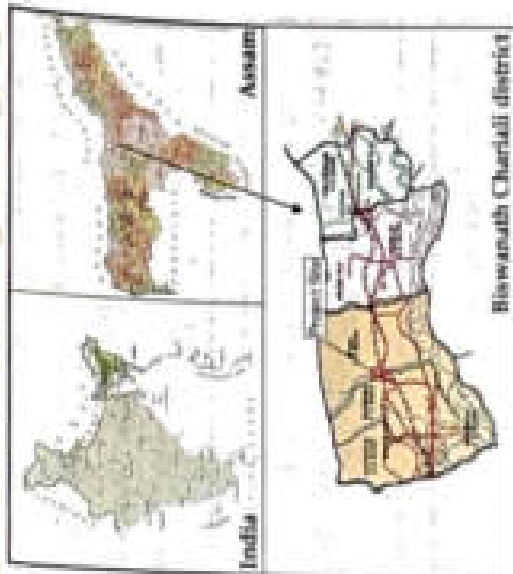
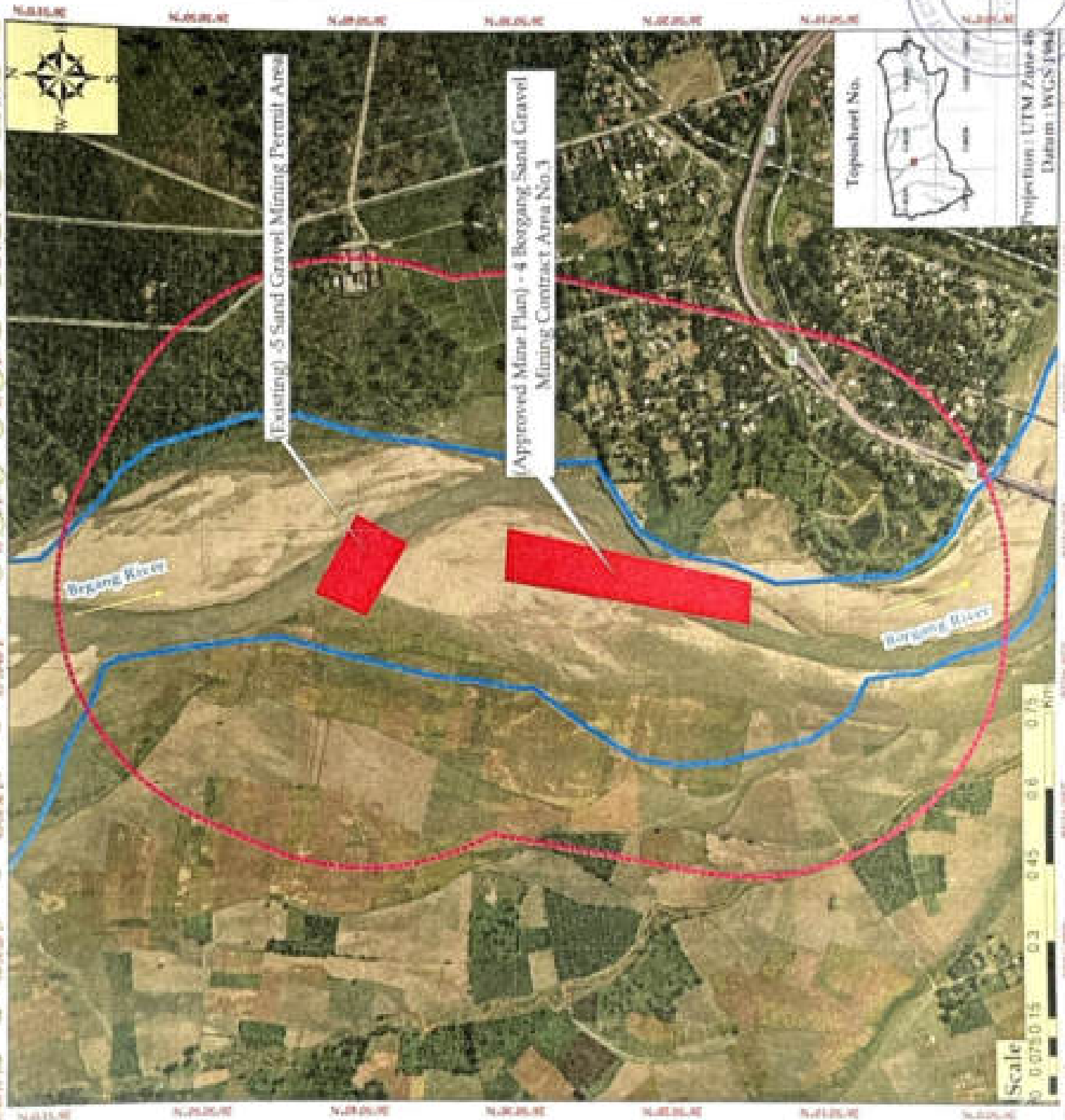
146
Chief Project Officer,
Soil & Water Division,
Dispur, Assam



CLUSTER MAPS

Handwritten signature
District Officer
Muzir East Division
Jalapa District





Legend

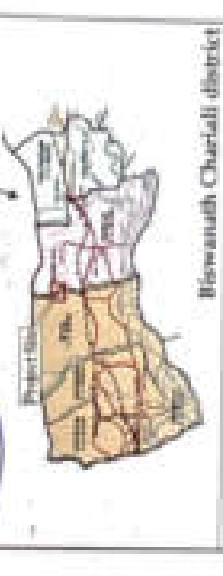
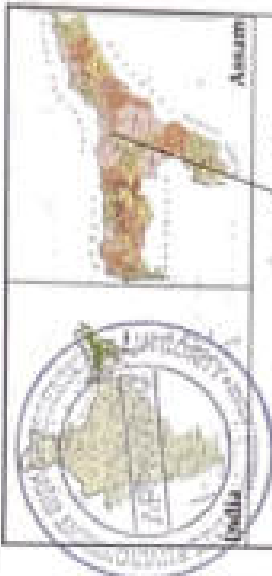
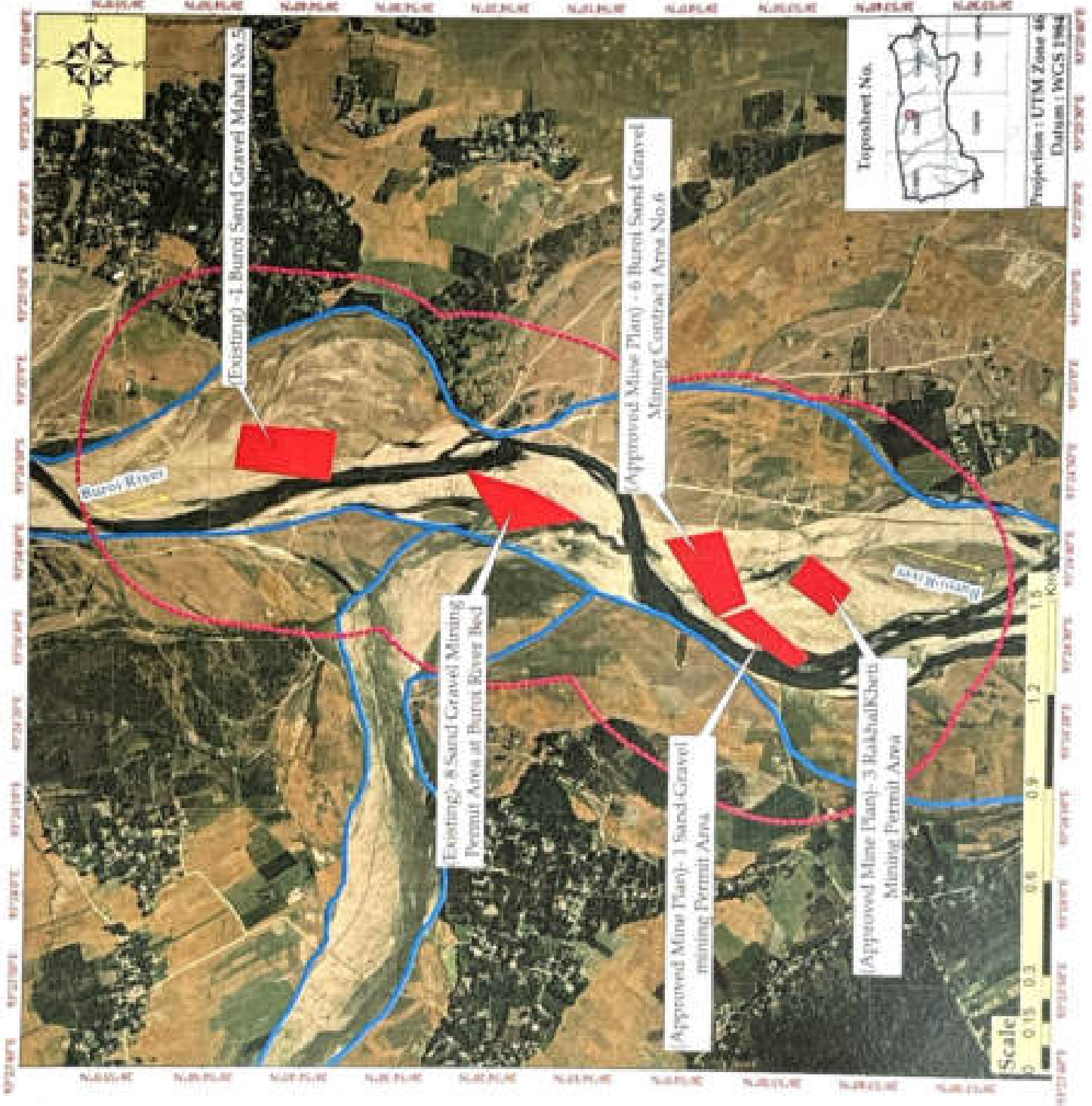
- Road
- 500 mtr Cluster Boundary
- Lease
- River

DISTRICT SURVEY REPORT,
 DISTRICT : BISWANATH CHARIALI , ASSAM
 (TOTAL AREA : 6.50 HECTARES)

CLUSTER MAP - BORGANG RIVER

Prepared by

 Gahelli Environmental Laboratory



Legend

- 500 mtr Cluster Boundary
- Lease
- River

Prepared by
 District Survey Officer,
 Sonitpur East Division,
 Bishwanath Chariali

**DISTRICT SURVEY REPORT,
 DISTRICT : BISWANATH CHARIALI, ASSAM
 (TOTAL AREA : 16.20 HECTARES)**

CLUSTER MAP - BUROI RIVER

Prepared by
 Gahell Environmental Laboratory